



DEVELOPMENT

MDA

AGENCY

**CONSTRUCTION OF MULTI-APARTMENT RESIDENTIAL COMPLEXES
WITH RETAIL AND SERVICE FACILITIES IN MOGILEV**

ABOUT THE PROJECT



LAND PLOTS FOR THE CONSTRUCTION OF MULTI-APARTMENT RESIDENTIAL BUILDINGS WITH PUBLIC, COMMERCIAL AND SERVICE FACILITIES IN THE CITY OF MOGILEV ARE PROPOSED BY THE PROJECT. THE CONCEPT FOR THE DEVELOPMENT OF LAND PLOTS ASSUMES THE PLACEMENT OF BUILDINGS IN THE FORM OF BLOCKS, AS WELL AS URBAN DEVELOPMENT COMPLEXES WITH BUILT-IN AND ATTACHED PUBLIC AND SERVICE FACILITIES.

BUILDINGS AND STRUCTURES LOCATED ON THE PLOT UNDER CONSIDERATION ARE SUBJECT TO DEMOLITION.

THE DEVELOPMENT CONCEPT TAKES INTO ACCOUNT THE APPROVED GENERAL PLAN OF THE CITY.





Project tasks: ➤

- development of urban areas with the creation of comfortable living conditions for residents satisfying the demand for residential and public spaces.

Contacts:

212030 Mogilev, Pervomayskaya St., 28A

*Sector of Investments and Innovations of Economics
Department of Mogilev City Executive Committee: office: 614
tel.: (+375 222) 42-24-87, (+375 222) 42-21-86
fax: (+375 222) 42-24-27
E-mail: investmogilev@yandex.by*

*Department for Disposal of Property of Economics Department
of Mogilev City Executive Committee: offices: 716, 717
tel.: (+375 222) 42-25-93, (+375 222) 42-24-48;
(+375 222) 42-24-92
E-mail: econom18@mogilev.gov.by*

*Department of Architecture and Urban Development
of Mogilev City Executive Committee: offices: 319, 320
tel.: (+375 222) 42-30-41 fax: (+375 222) 42-31-64*

*Department of Land Management of Mogilev City
Executive Committee: office: 201,
tel.: (+375 222) 22-14-82*

THE MAIN ADVANTAGES OF THE PROJECT: ➤



**- AVAILABILITY OF LAND PLOTS
SUITABLE FOR RESIDENTIAL DEVELOPMENT**



**- PLACEMENT OF PLOTS IN ESTABLISHED
MICRODISTRICTS WITH DEVELOPED SOCIAL
AND ENGINEERING INFRASTRUCTURE**



**- STEADY DEMAND FOR MODERN,
COMFORTABLE HOUSING**



PROJECT OUTLINE

Plot No. 1

Project location:

Construction of multi-apartment medium-density residential development up to 4 storeys with service facilities on the ground floors in the area of Krylenko Street - Chekhov Street.

Coordinates: 53.905024, 30.333031



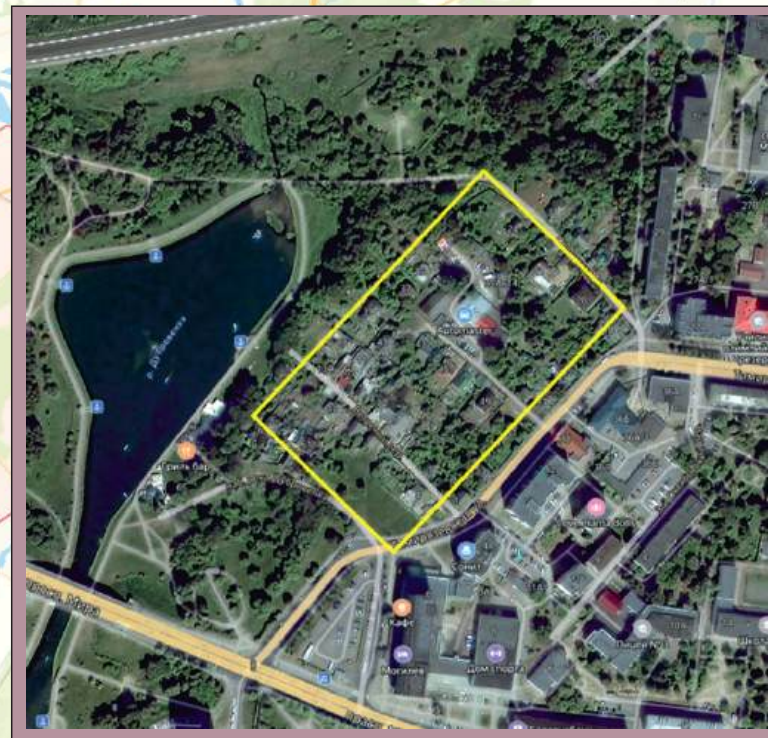
PROJECT OUTLINE

Plot No. 2

Project location:

Construction of a multifunctional public and residential complex in the area of Timiryazevskaya Street and Selyanskaya Street.

Coordinates: 53.911842, 30.333164



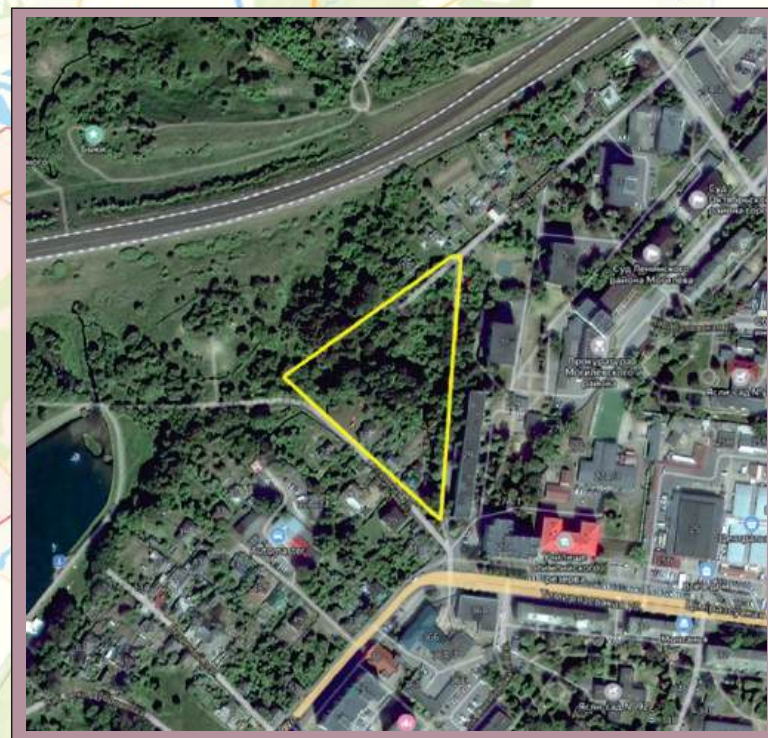
PROJECT OUTLINE

Plot No. 3

Project location:

Construction of multi-apartment medium-density residential development with service facilities in the area of Furmanova Street and Selyanskaya Street.

Coordinates: 53.913635, 30.335027



PROJECT OUTLINE

Plot No. 4

Project location:

Construction of multi-apartment residential development in the area of Chigrinova Street 9 and Bolshaya Chausskaya Street.

Coordinates: 53.882840, 30.339831



PROJECT OUTLINE



Plot No. 5

Project location:

Construction of multi-apartment residential development with service facilities in the area of Bolshaya Chausskaya Street..

Coordinates: 53.883422, 30.351725



MOGILEV

About the city




population
355,4 ths




city square
119 sq.km

The economic development of Mogilev is based on the production of industrial products, the main directions:



**PETROCHEMICAL
INDUSTRY**



**MECHANICAL
ENGINEERING**



FOOD INDUSTRY

